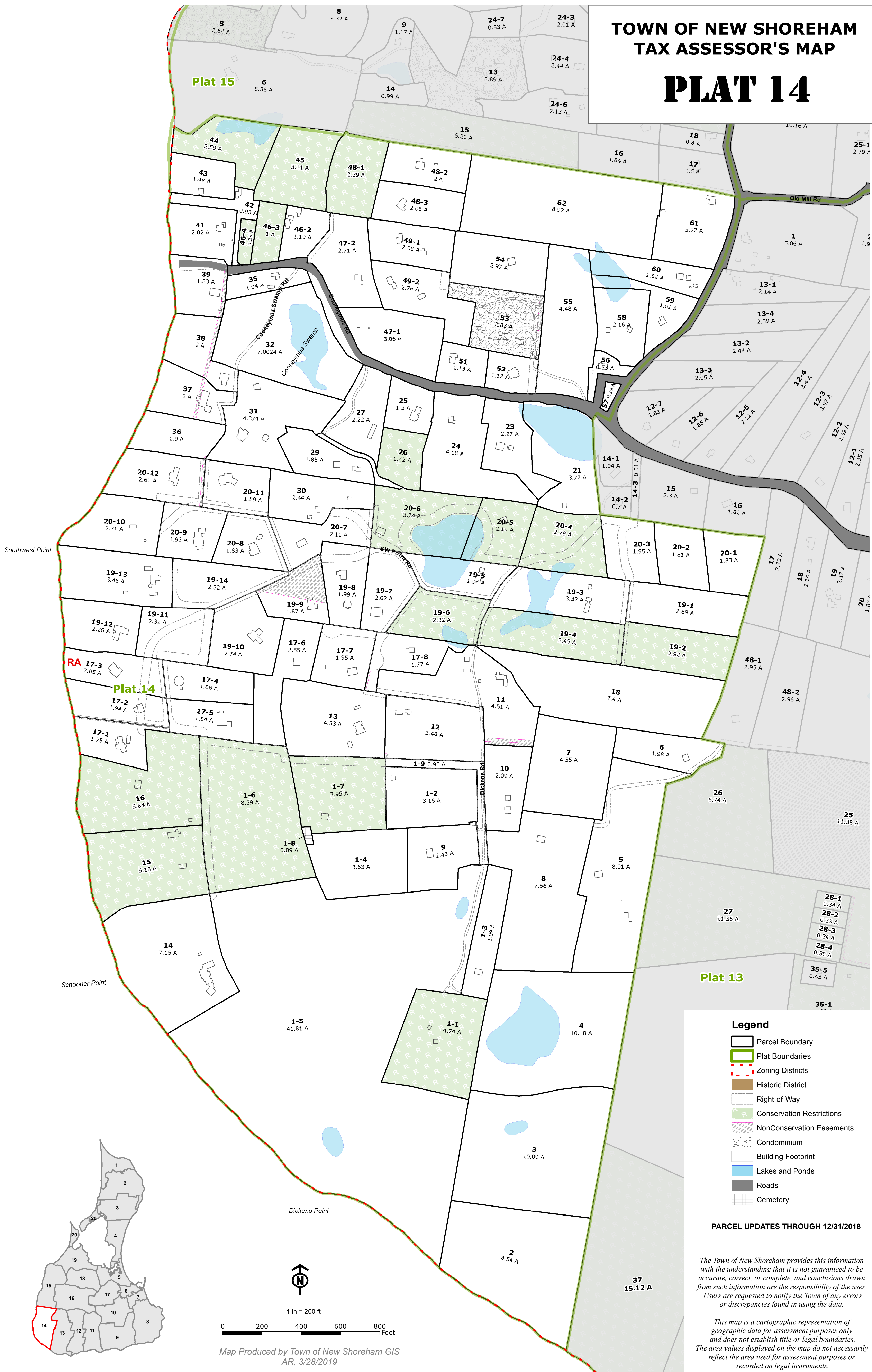


**TOWN OF NEW SHOREHAM  
TAX ASSESSOR'S MAP**

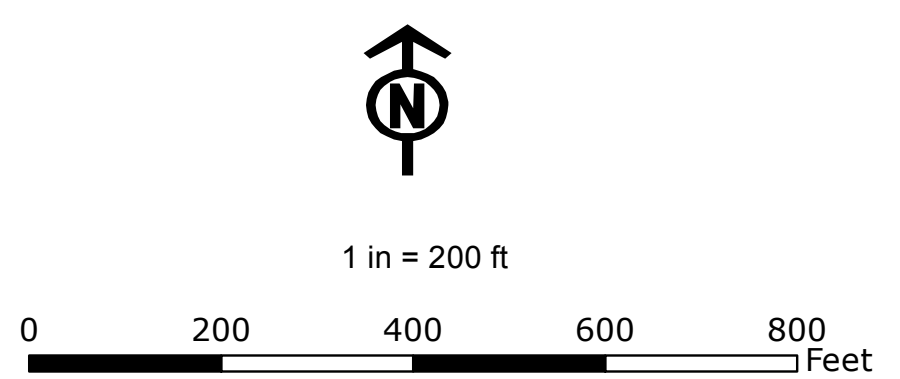
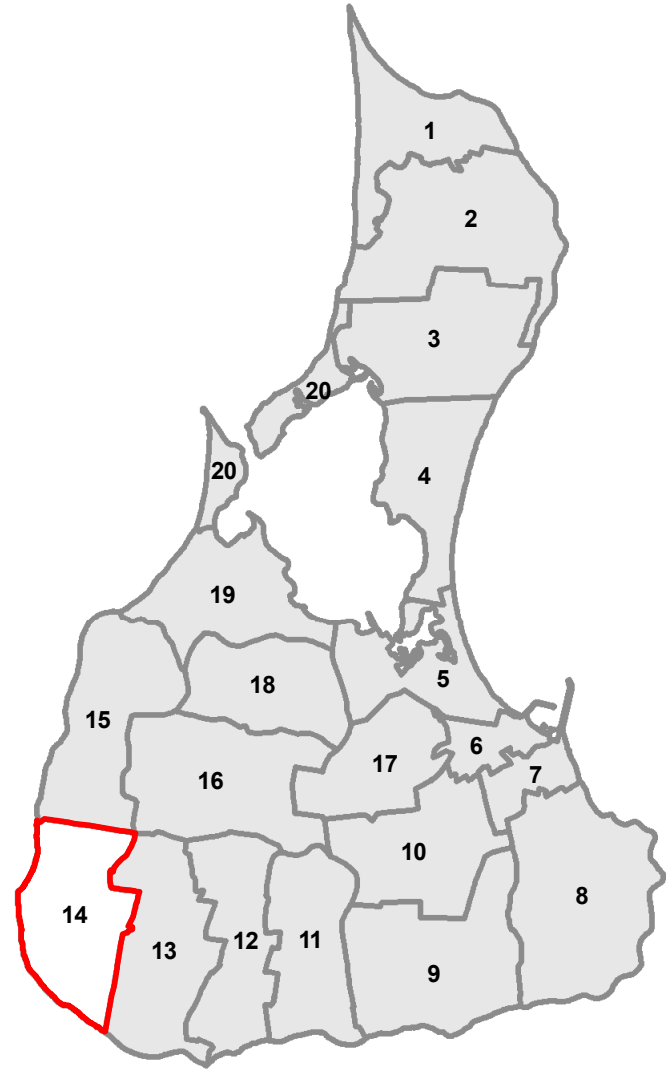
**PLAT 14**



Southwest Point

Schooner Point

Dickens Point



Map Produced by Town of New Shoreham GIS  
AR, 3/28/2019

- Legend**
- Parcel Boundary
  - Plat Boundaries
  - Zoning Districts
  - Historic District
  - Right-of-Way
  - Conservation Restrictions
  - NonConservation Easements
  - Condominium
  - Building Footprint
  - Lakes and Ponds
  - Roads
  - Cemetery

**PARCEL UPDATES THROUGH 12/31/2018**

The Town of New Shoreham provides this information with the understanding that it is not guaranteed to be accurate, correct, or complete, and conclusions drawn from such information are the responsibility of the user. Users are requested to notify the Town of any errors or discrepancies found in using the data.

This map is a cartographic representation of geographic data for assessment purposes only and does not establish title or legal boundaries. The area values displayed on the map do not necessarily reflect the area used for assessment purposes or recorded on legal instruments.